INDEX OF PARCEL MAPS

PARCEL NUMBERS	SHEET NO.
1-A, 1-B, 1-C, 2, 3, 4-A, 4-B, 4-C, 5-A	2
5-B, 6-A, 6-B, 7, 8, 9, 18, 19, 21-A	2
21-B, 26-A, 26-B, 27,	2
10, 11, 12, 13, 15, 16	3
22-A, 22-B, 22-C, 22-D	4
23-A, 23-B, 24-A, 24-B	4
25-A & 25-B	4
14, 17, 20	5
28	6
REMNANT NUMBERS	**SHEET NO.**
R-1 thru R-3	2

PARCEL NO.	TAX MAP KEY
1-A	2-1-51 : 3
1-B	2-1-51 : 27
1-C	2-1-51 : 26
2	2-1-51 : 32
3	2-1-51 : 22
4-A	2-1-51 : 10
4-B	2-1-51 : 10
4-C	2-1-51 : 10
5-A	2-1-51 : 4
5-B	2-1-51 : 4
5-C	2-1-51 : 4
6-A	2-1-51 : 6
6-B	2-1-51 : 6
7	2-1-51 : 2
8	2-1-51 : 14
9	2-1-51 : 1
10	2-1-49 : 1
11	2-1-49 : 2
12	2-1-49 : 51
13	2-1-49 : 51
14	2-1-49
15	2-1-49 : 27
16	2-1-49 : 26
17	2-1-49 :
18	2-1-50 : 32
19	2-1-50 : 31
20	2-1-50 :
21-A	2-1-50 : 7
21-B	2-1-50 : 7
22-A	2-1-50 : 4
22-B	2-1-50 : 4
22-C	2-1-50 : 4
22-D	2-1-50 : 4
23-A	2-1-50 : 3
23-B	2-1-50 : 3
24-A	2-1-50 : 58
24-B	2-1-50 : 58
25-A	2-1-52 : 22
25-B	2-1-52 : 22
26-A	2-1-52 : 13
26-B	2-1-52 : 13
27	2-1-52 : 7
28	2-1-31 : 30
R-1	2-1-51
R-2	2-1-51
R-3	2-1-51

200 0 200 400
Scale in feet

KEY MAP

REVISION	DATE	BRIEF	BY	APPROVED

R. M. TOWILL CORPORATION
PLANNERS · ENGINEERS · SURVEYORS · PHOTOGRAMMETRISTS
CONSTRUCTION MANAGERS

HAWAII COMMUNITY DEVELOPMENT AUTHORITY
STATE OF HAWAII

KAKA'AKO COMMUNITY DEVELOPMENT DISTRICT

IMPROVEMENT DISTRICT 3

INDEX TO PARCEL MAPS

ENGINEER: MJF
DRAFTSMAN: GH
CHECKED BY: PG
DATE: Oct. 24, 1989
APPROVED:
EXECUTIVE DIRECTOR, HAWAII COMMUNITY DEVELOPMENT AUTHORITY

SHEET 1 OF 6

FILE	POCKET	FOLDER	NO.

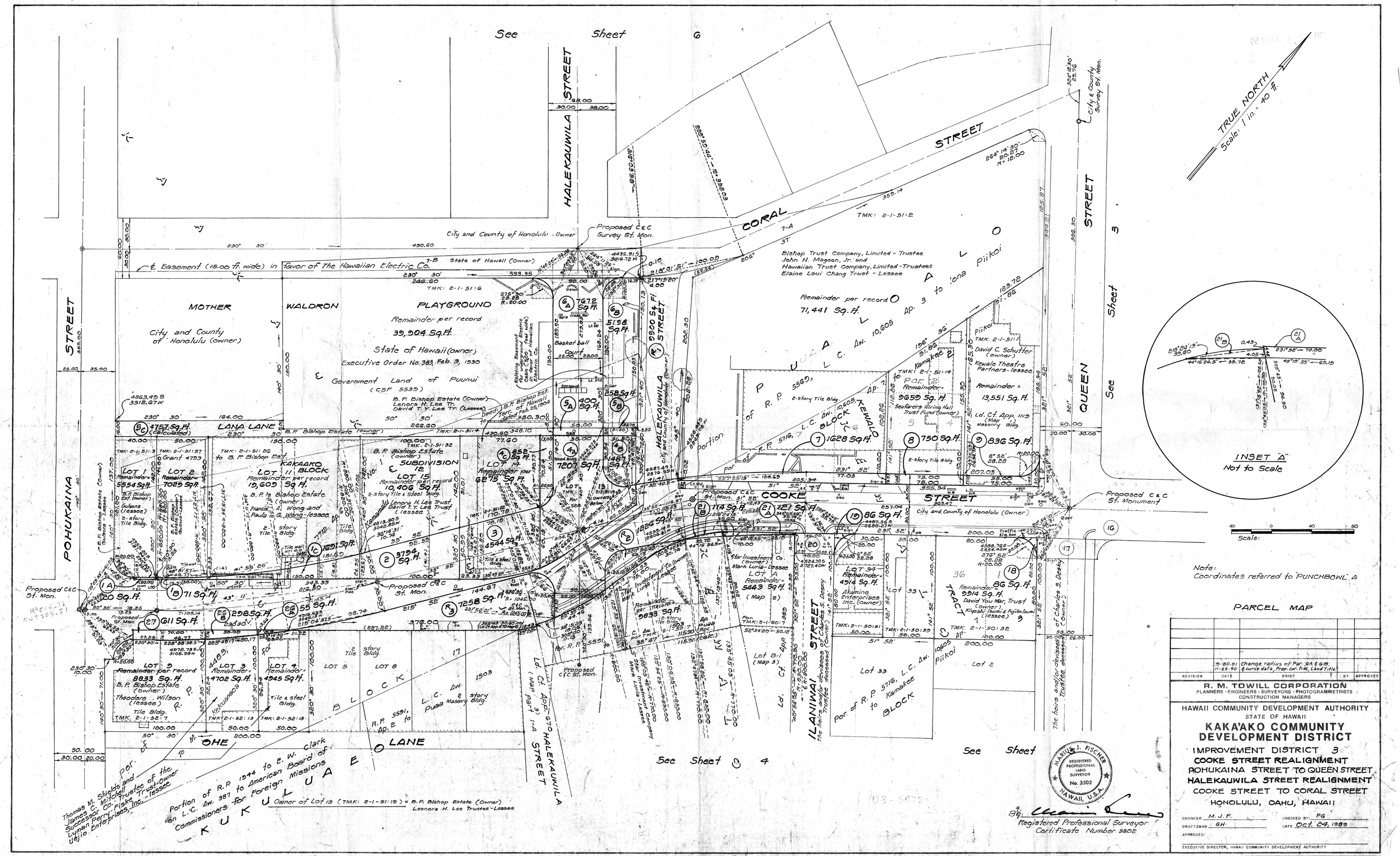

REVISION	DATE	BRIEF	BY	APPROVED
	9-20-91	Change radius of Par. 9A & 9B		
	11-25-90	& curve data, Prop. cor. tie, Land Title		

R. M. TOWILL CORPORATION
PLANNERS · ENGINEERS · SURVEYORS · PHOTOGRAMMETRISTS
CONSTRUCTION MANAGERS

HAWAII COMMUNITY DEVELOPMENT AUTHORITY
STATE OF HAWAII

KAKA'AKO COMMUNITY DEVELOPMENT DISTRICT

IMPROVEMENT DISTRICT 3
COOKE STREET REALIGNMENT
POHUKAINA STREET TO QUEEN STREET
HALEKAUWILA STREET REALIGNMENT
COOKE STREET TO CORAL STREET
HONOLULU, OAHU, HAWAII

ENGINEER: M.J.F. CHECKED BY: PG
DRAFTSMAN: GH DATE: Oct. 24, 1989
APPROVED:
EXECUTIVE DIRECTOR, HAWAII COMMUNITY DEVELOPMENT AUTHORITY

FILE	POCKET	FOLDER	NO.

SHEET 2 OF 6

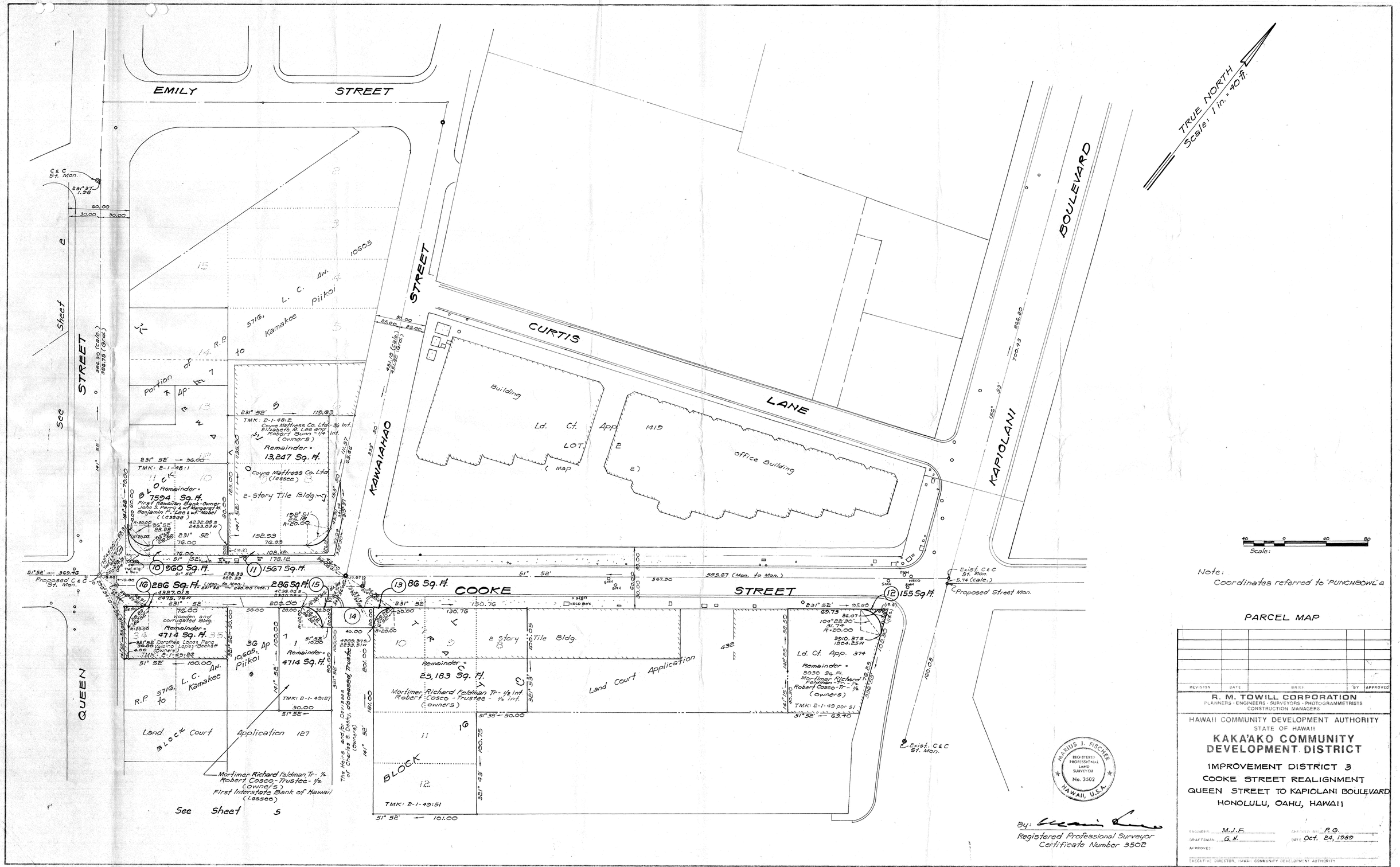

Note:
Coordinates referred to "PUNCHBOWL" △

PARCEL MAP

REVISION	DATE	BRIEF	BY	APPROVED

R. M. TOWILL CORPORATION
PLANNERS · ENGINEERS · SURVEYORS · PHOTOGRAMMETRISTS
CONSTRUCTION MANAGERS

HAWAII COMMUNITY DEVELOPMENT AUTHORITY
STATE OF HAWAII

KAKA'AKO COMMUNITY DEVELOPMENT DISTRICT

IMPROVEMENT DISTRICT 3
COOKE STREET REALIGNMENT
QUEEN STREET TO KAPIOLANI BOULEVARD
HONOLULU, OAHU, HAWAII

ENGINEER M.J.F. CHECKED BY P.G.
DRAFTSMAN G.H. DATE Oct. 24, 1989
APPROVED:
EXECUTIVE DIRECTOR, HAWAII COMMUNITY DEVELOPMENT AUTHORITY

MARIUS J. FISCHER REGISTERED PROFESSIONAL LAND SURVEYOR No. 3502 HAWAII, U.S.A.

By: [signature]
Registered Professional Surveyor
Certificate Number 3502

Tax Map Key: 2-1-47, 2-1-48, 2-1-49

SHEET 3 OF 6

FILE	POCKET	FOLDER	NO.

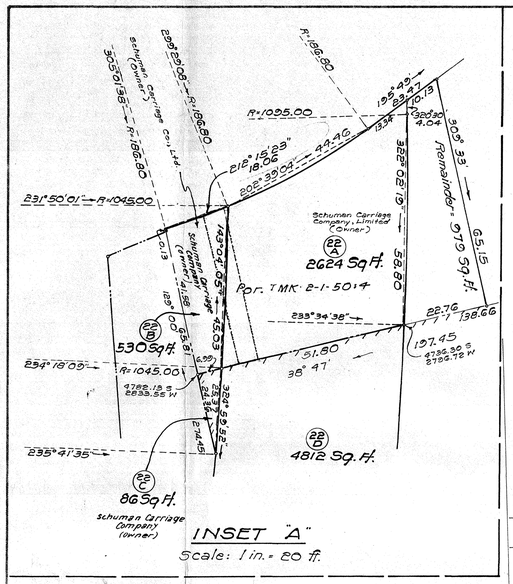

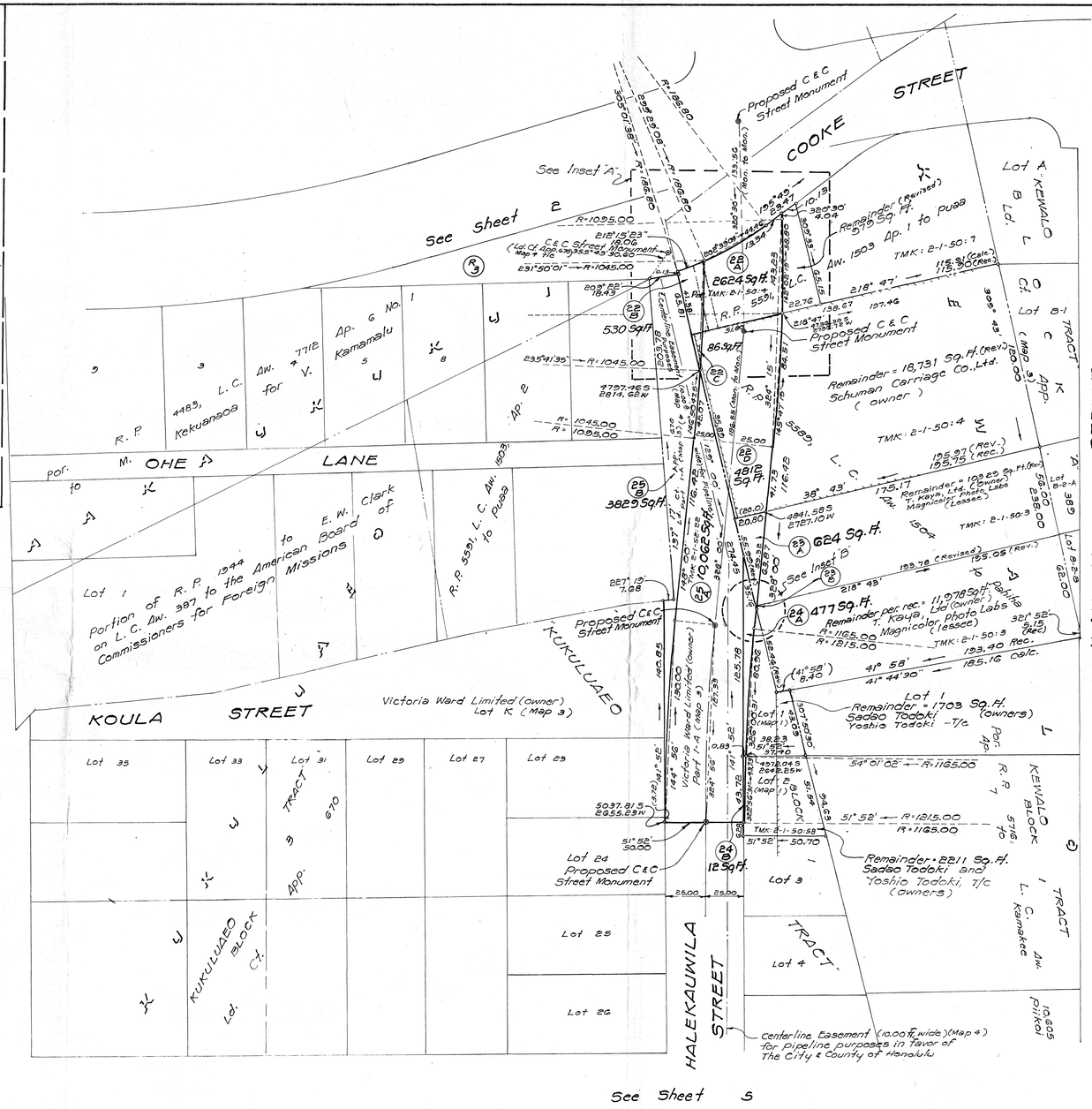

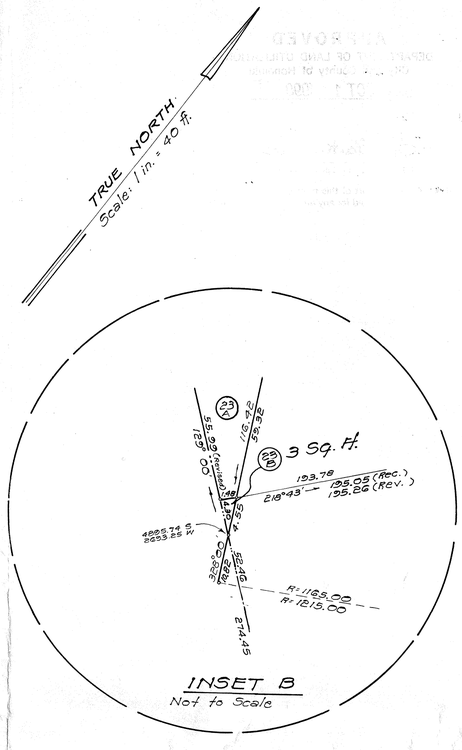

Note:
Coordinates referred to "PUNCHBOWL" Δ

40 0 40 80
Scale in feet

PARCEL MAP

REVISION	DATE	BRIEF	BY	APPROVED

R. M. TOWILL CORPORATION
PLANNERS · ENGINEERS · SURVEYORS · PHOTOGRAMMETRISTS
CONSTRUCTION MANAGERS

HAWAII COMMUNITY DEVELOPMENT AUTHORITY
STATE OF HAWAII

KAKA'AKO COMMUNITY DEVELOPMENT DISTRICT

IMPROVEMENT DISTRICT 3
HALEKAUWILA STREET REALIGNMENT
COOKE STREET TO KOULA STREET
HONOLULU, OAHU, HAWAII

ENGINEER: M.J.F. CHECKED BY: P.G.
DRAFTSMAN: GG DATE: Oct. 24, 1989
APPROVED:
EXECUTIVE DIRECTOR, HAWAII COMMUNITY DEVELOPMENT AUTHORITY

MARIUS J. FISCHER
REGISTERED PROFESSIONAL LAND SURVEYOR
No. 3502
HAWAII, U.S.A.

By: Registered Professional Surveyor
Certificate Number 3502

SHEET 4 OF 6

FILE	POCKET	FOLDER	NO.

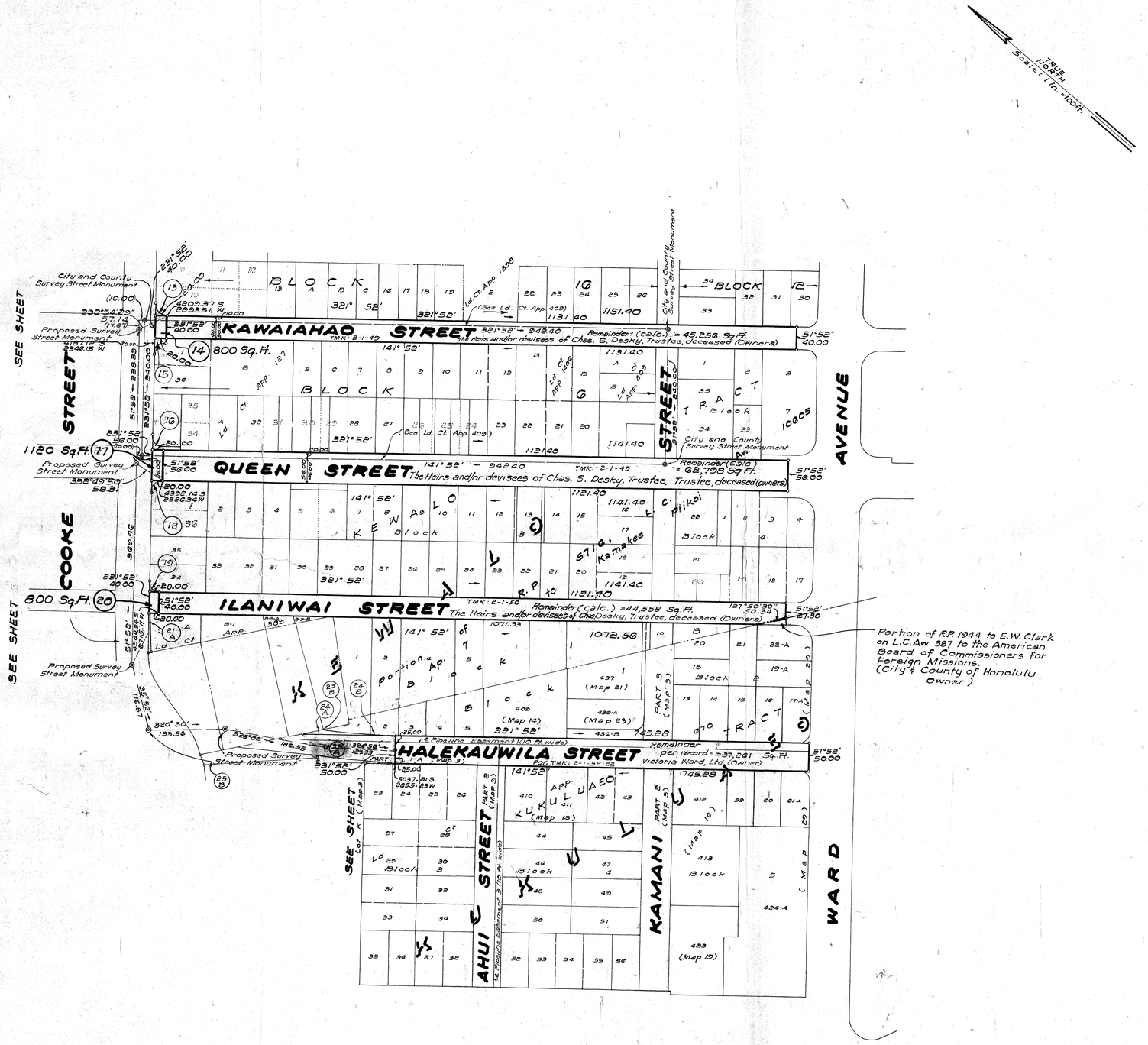

PARCEL MAP

REVISION	DATE	BRIEF	BY	APPROVED

R. M. TOWILL CORPORATION
PLANNERS · ENGINEERS · SURVEYORS · PHOTOGRAMMETRISTS
CONSTRUCTION MANAGERS

HAWAII COMMUNITY DEVELOPMENT AUTHORITY
STATE OF HAWAII

KAKA'AKO COMMUNITY DEVELOPMENT DISTRICT

IMPROVEMENT DISTRICT 3
KAWAIAHAO, QUEEN, ILANIWAI
AND HALEKAUWILA STREETS
BETWEEN COOKE STREET
TO WARD AVENUE
HONOLULU, OAHU, HAWAII

ENGINEER: M.J.F. CHECKED BY: P.G.
DRAFTSMAN: G.G., S.M., J.C. DATE: Oct. 24, 1989
APPROVED:
EXECUTIVE DIRECTOR, HAWAII COMMUNITY DEVELOPMENT AUTHORITY

MARIUS J. FISCHER
REGISTERED PROFESSIONAL LAND SURVEYOR
No. 3502
HAWAII, U.S.A.

By: [signature]
Registered Professional Surveyor
Certificate Number 3502

SHEET 5 OF 6

FILE	POCKET	FOLDER	NO.

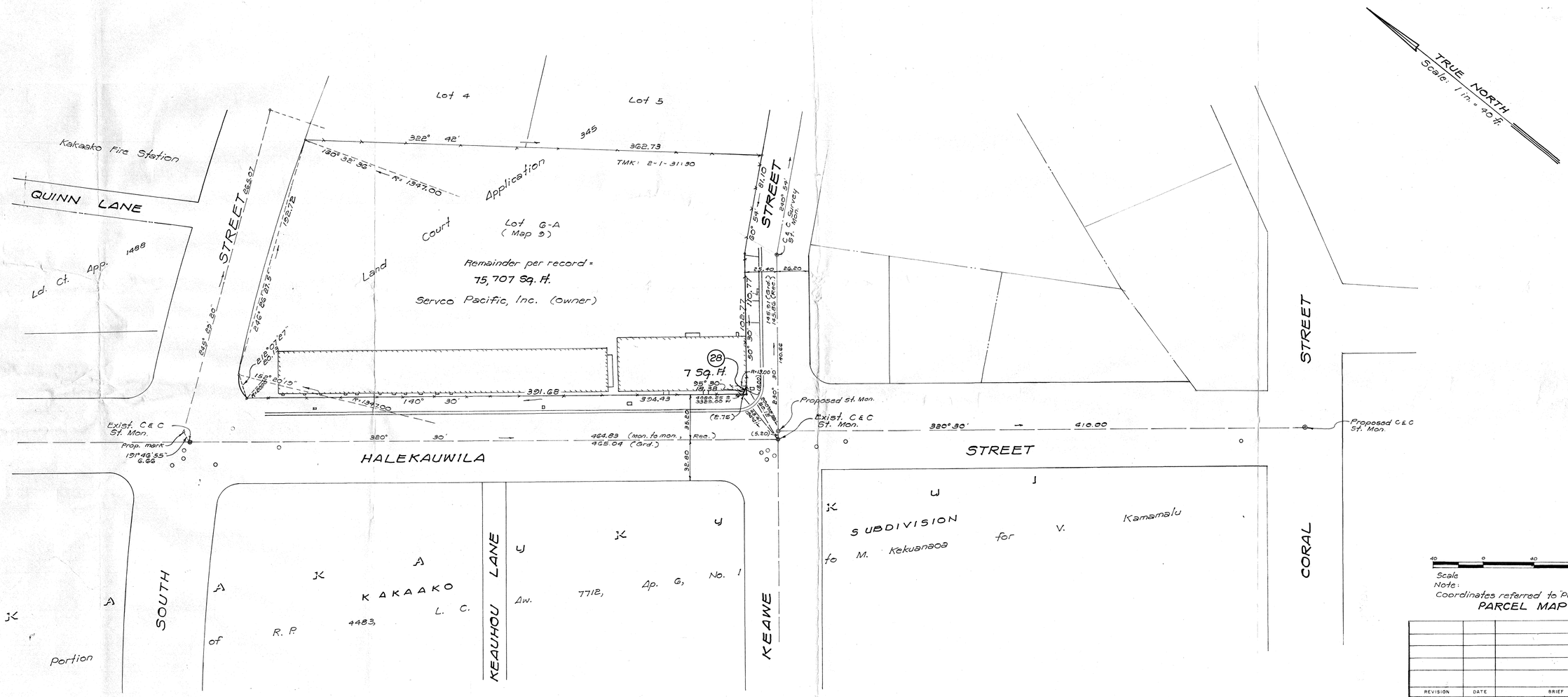

Scale
Note:
Coordinates referred to "PUNCHBOWL" A

PARCEL MAP

REVISION	DATE	BRIEF	BY	APPROVED

R. M. TOWILL CORPORATION
PLANNERS · ENGINEERS · SURVEYORS · PHOTOGRAMMETRISTS
CONSTRUCTION MANAGERS

HAWAII COMMUNITY DEVELOPMENT AUTHORITY
STATE OF HAWAII

KAKA'AKO COMMUNITY DEVELOPMENT DISTRICT

IMPROVEMENT DISTRICT 3
ROUNDING NORTH CORNER OF
INTERSECTION OF HALEKAUWILA
AND KEAWE STREETS
HONOLULU, OAHU, HAWAII

ENGINEER: M.J.F. CHECKED BY: P.G.
DRAFTSMAN: G.H. DATE: Oct. 24, 1989
APPROVED:
EXECUTIVE DIRECTOR, HAWAII COMMUNITY DEVELOPMENT AUTHORITY

MARIUS J. FISCHER
REGISTERED PROFESSIONAL LAND SURVEYOR
No. 3502
HAWAII, U.S.A.

By: [signature]
Registered Professional Surveyor
Certificate Number 3502

SHEET 6 OF 6

FILE	POCKET	FOLDER	NO.