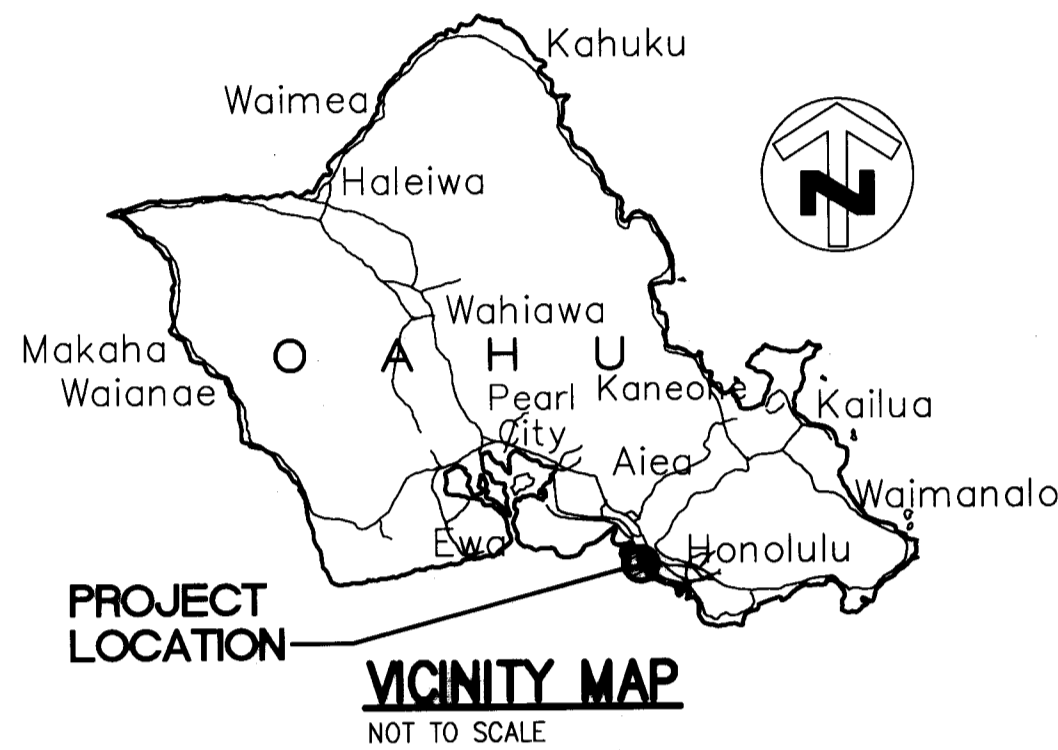


# HAWAII COMMUNITY DEVELOPMENT AUTHORITY STATE OF HAWAII

## REMEDIATION/CAPPING AND INTERIM PARKING AT KAKA'AKO MAKAI




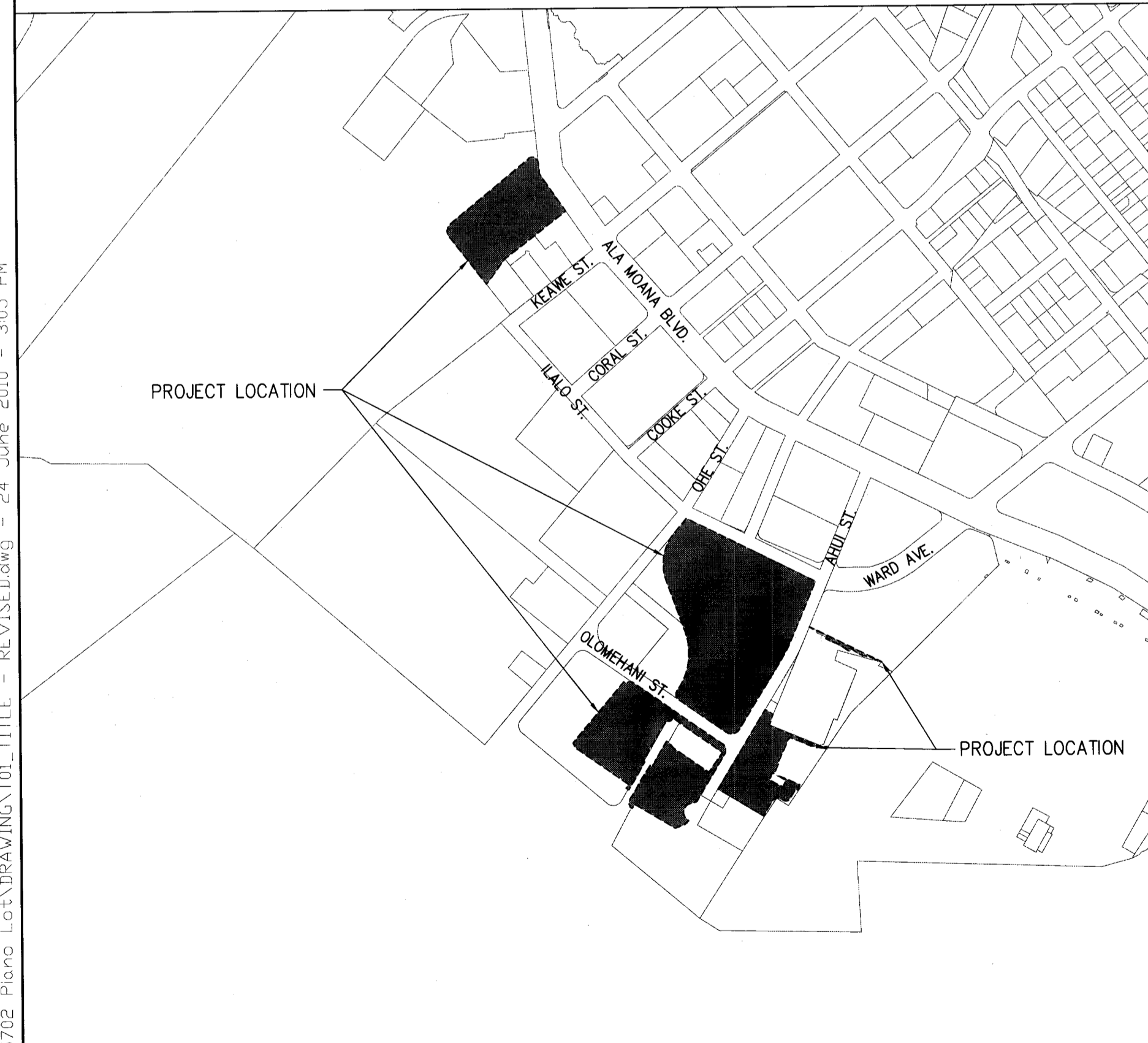
**HONOLULU, OAHU, HAWAII**

TMK: 2-1-015: 053  
2-1-058: 041, 082 - 086, 091, 095  
2-1-060: 001, 002, 004 - 006

PREPARED BY:

  
**THE LIMTIACO CONSULTING GROUP**  
650 IWILEI ROAD, SUITE 208  
HONOLULU, HAWAII 96817

**LOCATION MAP**




**LOCATION MAP**

SCALE: 1" = 500'  
TMK: 2-1-015: 053  
2-1-058: 041, 082 - 086, 091, 095  
2-1-060: 001, 002, 004 - 006

**INDEX OF DRAWINGS**

| SHEET NO.      | DMG. NO. | DESCRIPTION  | SHEET NO.        | DMG. NO. | DESCRIPTION   |
|----------------|----------|--|------------------|----------|---|
| <b>TITLE</b>   |          |  |                  |          |   |
| 1              | T-01     | TITLE SHEET  | 37               | E-01     | ELECTRICAL SYMBOL LIST AND GENERAL NOTES                            |
| <b>GENERAL</b> |          |  |                  |          |   |
| 2              | G-01     | GENERAL NOTES  | 38               | E-02     | ELECTRICAL SITE DEMOLITION PLAN - FORREST AVENUE PARKING LOT        |
| 3              | G-02     | GENERAL NOTES, ABBREVIATIONS, AND SYMBOLS              | 39               | E-03     | ELECTRICAL SITE PLAN - FORREST AVENUE PIANO PARKING LOT             |
| <b>CIVIL</b>   |          |  |                  |          |   |
| 4              | C-01     | GENERAL PLAN   | 40               | E-04     | ELECTRICAL SITE PLAN - PIANO PARKING LOT "A"                        |
| 5              | C-02     | EROSION CONTROL PLAN                                   | 41               | E-05     | ELECTRICAL SITE PLAN - PIANO PARKING LOT "B"                        |
| 6              | C-03     | DEMOLITION PLAN - FORREST AVENUE PARKING LOT           | 42               | E-06     | ELECTRICAL SITE PLAN - PIANO PARKING LOT "C"                        |
| 7              | C-04     | DEMOLITION PLAN - PIANO PARKING LOT "A"                | 43               | E-07     | EQUIPMENT DETAILS AND ONE-LINE DIAGRAM - FORREST AVENUE PARKING LOT |
| 8              | C-05     | DEMOLITION PLAN - PIANO PARKING LOT "B"                | 44               | E-08     | EQUIPMENT DETAILS AND ONE-LINE DIAGRAM - PIANO PARKING LOT          |
| 9              | C-06     | DEMOLITION PLAN - PIANO PARKING LOT "C"                | 45               | E-09     | POLE LIGHT DETAILS  |
| 10             | C-07     | GRADING PLAN - FORREST AVENUE PARKING LOT              | 46               | E-10     | GUYING DETAIL   |
| 11             | C-08     | GRADING PLAN - PIANO PARKING LOT "A"                   | <b>LANDSCAPE</b> |          |   |
| 12             | C-09     | GRADING PLAN - PIANO PARKING LOT "B"                   | 47               | L-01     | LANDSCAPE PLANTING PLAN - FORREST AVENUE PARKING LOT                |
| 13             | C-10     | GRADING PLAN - PIANO PARKING LOT "C"                   | 48               | L-02     | LANDSCAPE PLANTING PLAN - PIANO PARKING LOT "A"                     |
| 14             | C-11     | ACCESSIBLE PARKING SPOT ELEVATIONS                     | 49               | L-03     | LANDSCAPE PLANTING PLAN - PIANO PARKING LOT "B"                     |
| 15             | C-12     | SITE SECTIONS - FORREST AVENUE PARKING LOT             | 50               | L-04     | LANDSCAPE PLANTING PLAN - PIANO PARKING LOT "C"                     |
| 16             | C-13     | SITE SECTIONS - PIANO PARKING LOT                      | 51               | L-05     | PLANT LIST, DETAILS & NOTES   |
| 17             | C-14     | SITE SECTIONS - PIANO PARKING LOT                      | 52               | L-06     | IRRIGATION PLAN - FORREST AVE. PARKING LOT                          |
| 18             | C-15     | SITE AND UTILITY PLAN - FORREST AVENUE PARKING LOT     | 53               | L-07     | IRRIGATION PLAN - PIANO PARKING LOT "A"                             |
| 19             | C-16     | SIGNAGE AND STRIPING PLAN - FORREST AVENUE PARKING LOT | 54               | L-08     | IRRIGATION PLAN - PIANO PARKING LOT "B"                             |
| 20             | C-17     | SIGNAGE AND STRIPING PLAN                              | 55               | L-09     | IRRIGATION PLAN - PIANO PARKING LOT "C"                             |
| 21             | C-18     | SITE PLAN - PIANO PARKING LOT "A"                      | 56               | L-10     | IRRIGATION LEGEND, DETAILS & NOTES                                  |
| 22             | C-19     | SITE PLAN - PIANO PARKING LOT "B"                      |                  |          |   |
| 23             | C-20     | SITE PLAN - PIANO PARKING LOT "C"                      |                  |          |   |
| 24             | C-21     | SIGNAGE AND STRIPING PLAN - PIANO PARKING LOT "A"      |                  |          |   |
| 25             | C-22     | SIGNAGE AND STRIPING PLAN - PIANO PARKING LOT "B"      |                  |          |   |
| 26             | C-23     | SIGNAGE AND STRIPING PLAN - PIANO PARKING LOT "C"      |                  |          |   |
| 27             | C-24     | SITE PLAN - LOT 2                                      |                  |          |   |
| 28             | C-25     | SITE PLAN - LOT 4                                      |                  |          |   |
| 29             | C-26     | SITE PLAN - LOT 6                                      |                  |          |   |
| 30             | C-27     | SITE PLAN - LOT 8                                      |                  |          |   |
| 31             | C-28     | CIVIL DETAILS - 1                                      |                  |          |   |
| 32             | C-29     | CIVIL DETAILS - 2                                      |                  |          |   |
| 33             | C-30     | CIVIL DETAILS - 3                                      |                  |          |   |
| 34             | C-31     | CIVIL DETAILS - 4                                      |                  |          |   |
| 35             | C-32     | BORING LOGS  |                  |          |   |
| 36             | C-33     | TRAFFIC CONTROL PLAN                                   |                  |          |   |

APPROVALS:

  
EXECUTIVE DIRECTOR, HAWAII COMMUNITY DEVELOPMENT AUTHORITY  
STATE OF HAWAII

DATE