










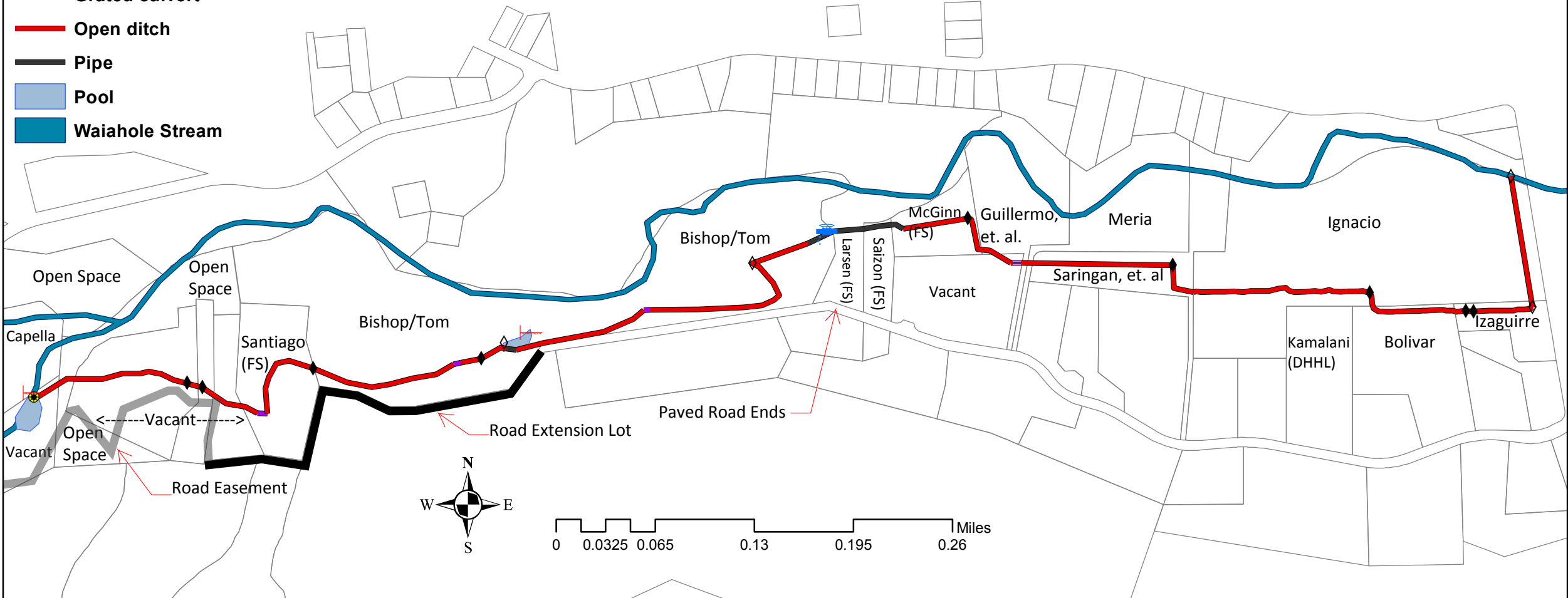


Waiahole Homestead Auwai

Legend

-  Dam/Spillway
-  Intake from stream
-  Leak
-  Diversion from auwai
-  Return flow to auwai
-  Culvert
-  Grated culvert
-  Open ditch
-  Pipe
-  Pool
-  Waiahole Stream



Note: This map was generated based on a May 19, 2015 tour of the auwai by HHFDC staff, DLNR staff, and certain HHFDC lessees and fee-simple landowners. The GPS technology used to map the auwai is not of survey grade and may result in map-to-actual location variances of up to 20 feet in some areas.